







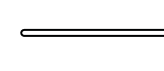




-  Adams Gardens Boundary
-  Harlingen Boundary
-  Mexico
-  Irrigation Storage Reservoirs
-  Ponds & Lakes
-  Municipal Storage Reservoirs
-  Canal
-  Pipeline
-  Drain Ditches
-  Major Roads



HARLINGEN

 IRRIGATION DISTRICT

Delivering Water Since 1914.

0 0.5 1 2 3 4 Miles